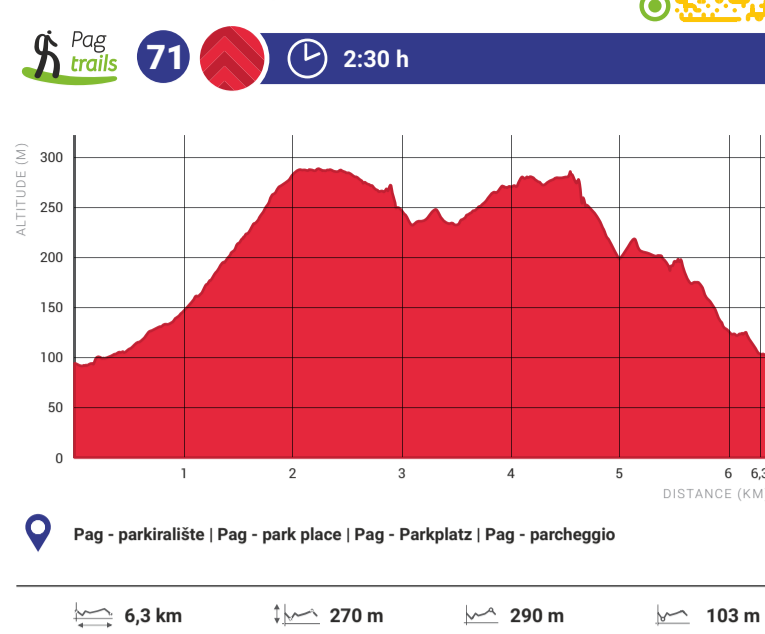


### Druga strana mjeseca - Sveti Jure

The other side of the moon - St. Jure | Die andere Seite des Mondes - Sveti Jure | L'altro lato della luna - Sveti Jure



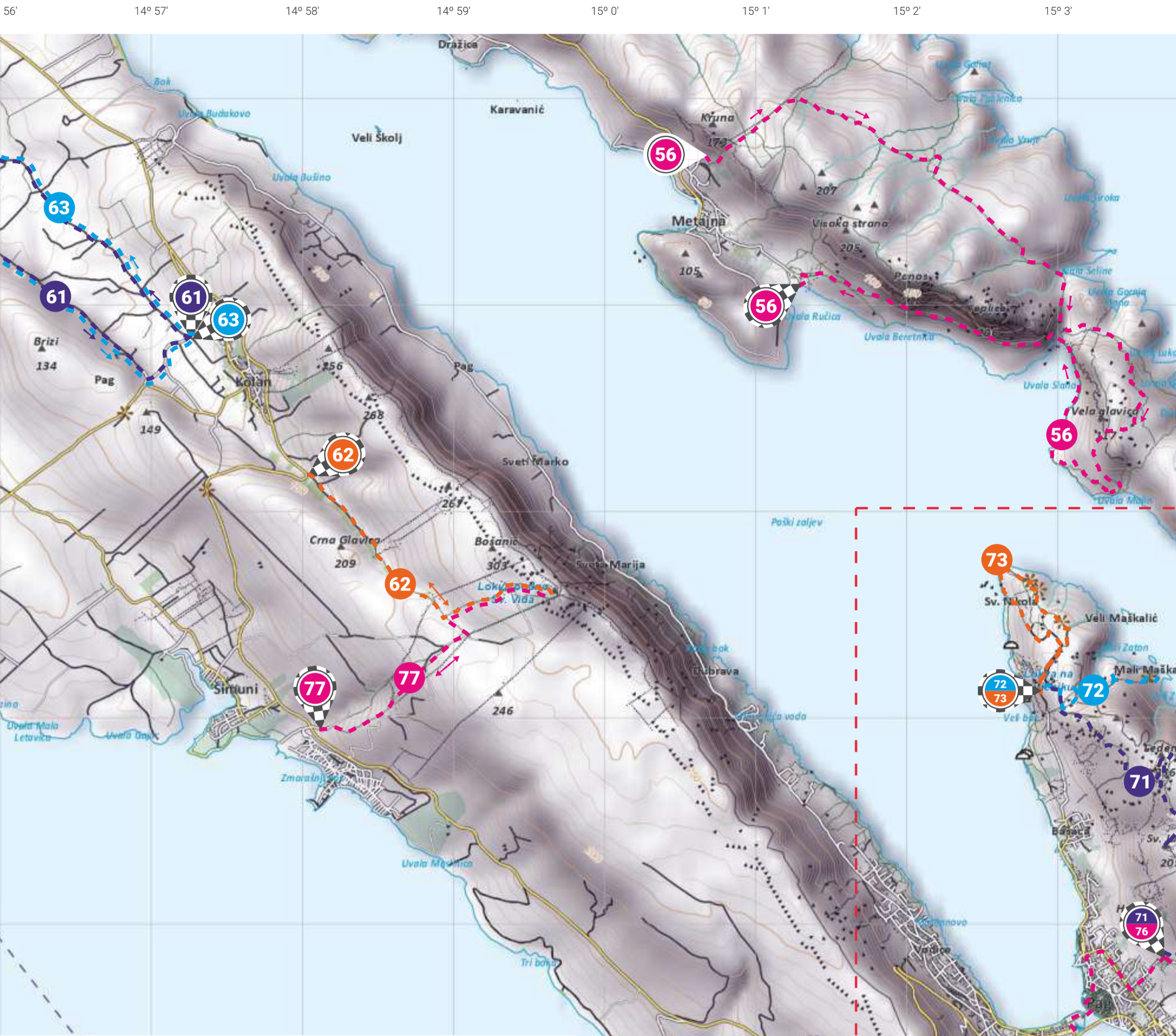
### Druga strana mjeseca - Zaton

The other side of the moon - Zaton | Die andere Seite des Mondes - Zaton | L'altro lato della luna - Zaton



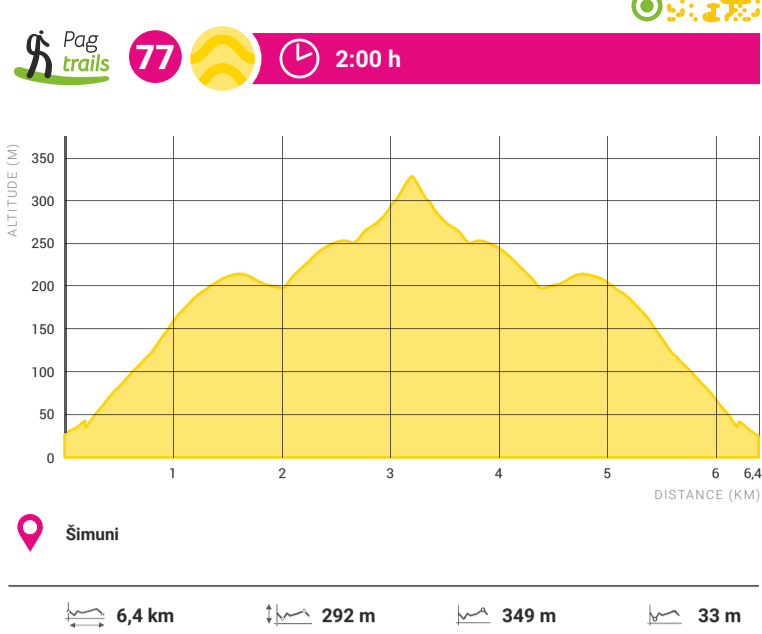
### Druga strana mjeseca - Mikula

The other side of the moon - Mikula | Die andere Seite des Mondes - Mikula | L'altro lato della luna - Mikula



### Sv. Vid - smjer iz Šimuna

Sv. Vid (St. Vitus) - from Šimuni | Sv. Vid (St. Veit) - von Šimuni | Sv. Vid - da Šimuni



### Putovima Mentora

On Mentors Paths | Auf des Mentors Pfaden | Sui sentieri dei Mentori



### Sunčani sat

Sundial | Sonnenuhr | Meridiana



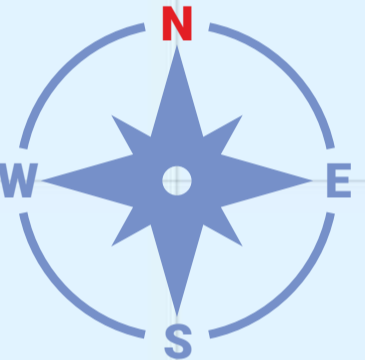
### Sv. Vid - smjer iz Kolana

Sv. Vid (St. Vitus) - from Kolan | Sv. Vid (St. Veit) - von Kolan | Sv. Vid - da Kolan




B | M 1:40 000

Scale | Mjerilo | Masstab | Scala 1:40 000



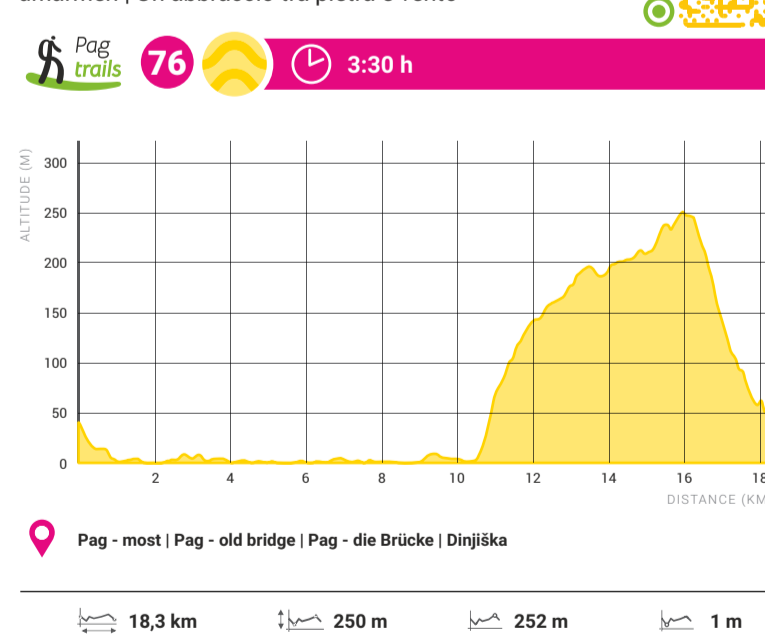
B | M 1:20 000

Scale | Mjerilo | Masstab | Scala 1:20 000



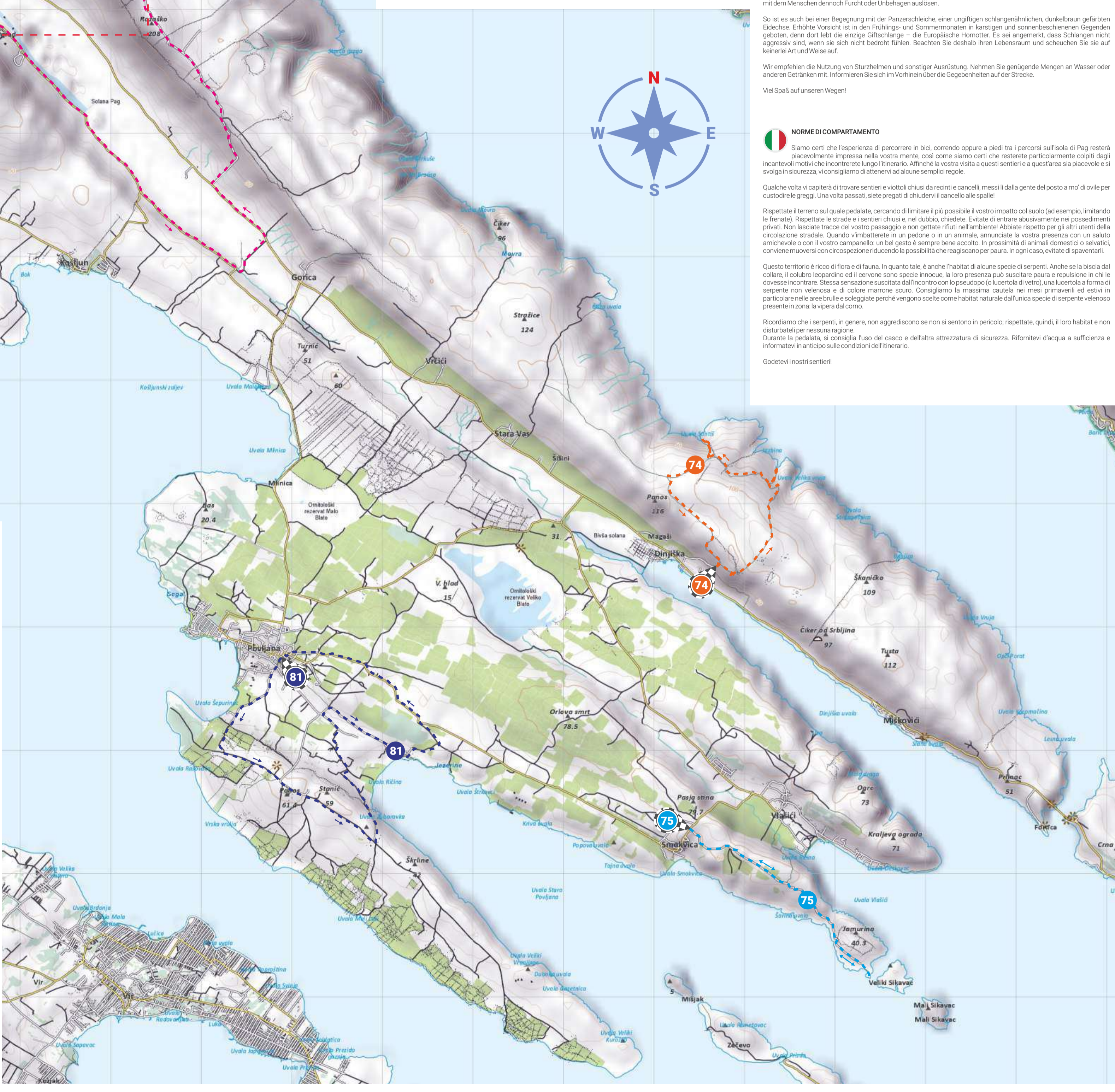
### Zagrljaj kamena i vjetra

Embrace the stone and wind | Wo sich Felsen und Wind umarmen | Un abbraccio tra pietra e vento



### Put Panosa

Panos trail | Panos weg | Via Panos



### RULES OF CONDUCT

A bike ride, a walk or jog through the trails on the island of Pag is bound to leave you with fond memories and in awe of the stunning features along the trails. In order to make the best of these trails and areas as pleasant and safe as possible, we recommend that you adhere to the following rules of conduct...

### PRAVILA PONAŠANJA

Voljna biciklom, pješačenje ili trčanje stazama na otoku Pagu zasigurno će vam ostati u ugodnom sjećanju - sigurni smo da će Vas sa posebnim dojmljivim motivom koji će ostati dugo u sjećanju. Kako bi vaš posjet ovom stazama bio što ugodniji i sigurniji, preporučamo vam da se pridržavate sljedećih pravila ponašanja...

### VERHALTENSGEDELN

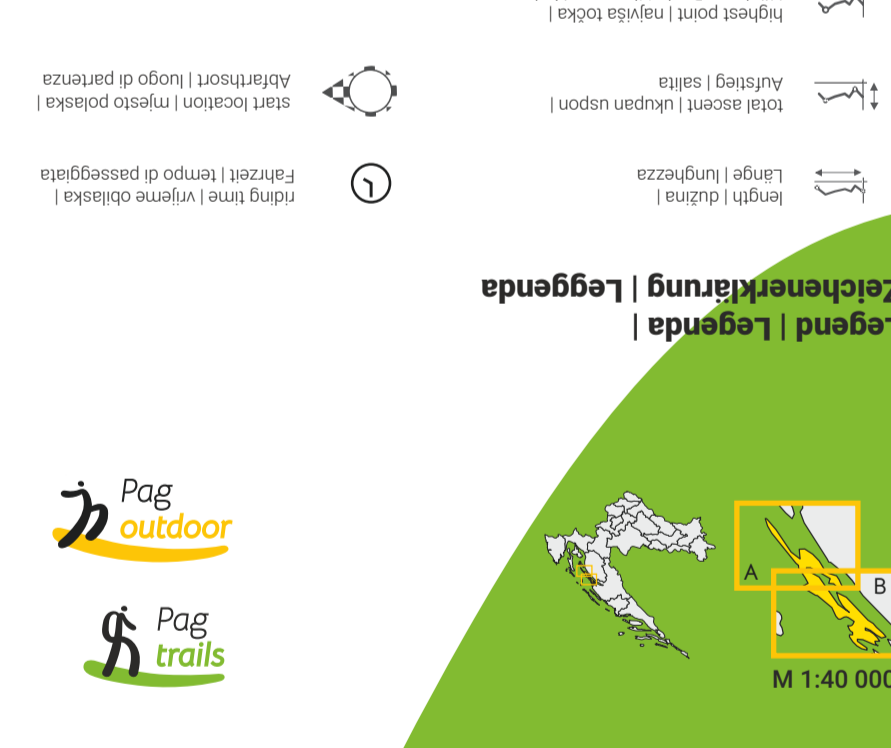
Eine Radfahrt, ein Spaziergang oder ein Lauf rund um die Insel Pag wird Ihnen sicherlich in angenehmer Erinnerung bleiben. Die wunderschönen Motive entlang der Strecken werden Sie mit Sicherheit ganz besonders beeindruckend um Ihren Besuch der Wege und dieses Gebietes möglichst angenehm und sicher zu gestalten, empfehlen wir Ihnen, bestimmte Verhaltensregeln einzuhalten...

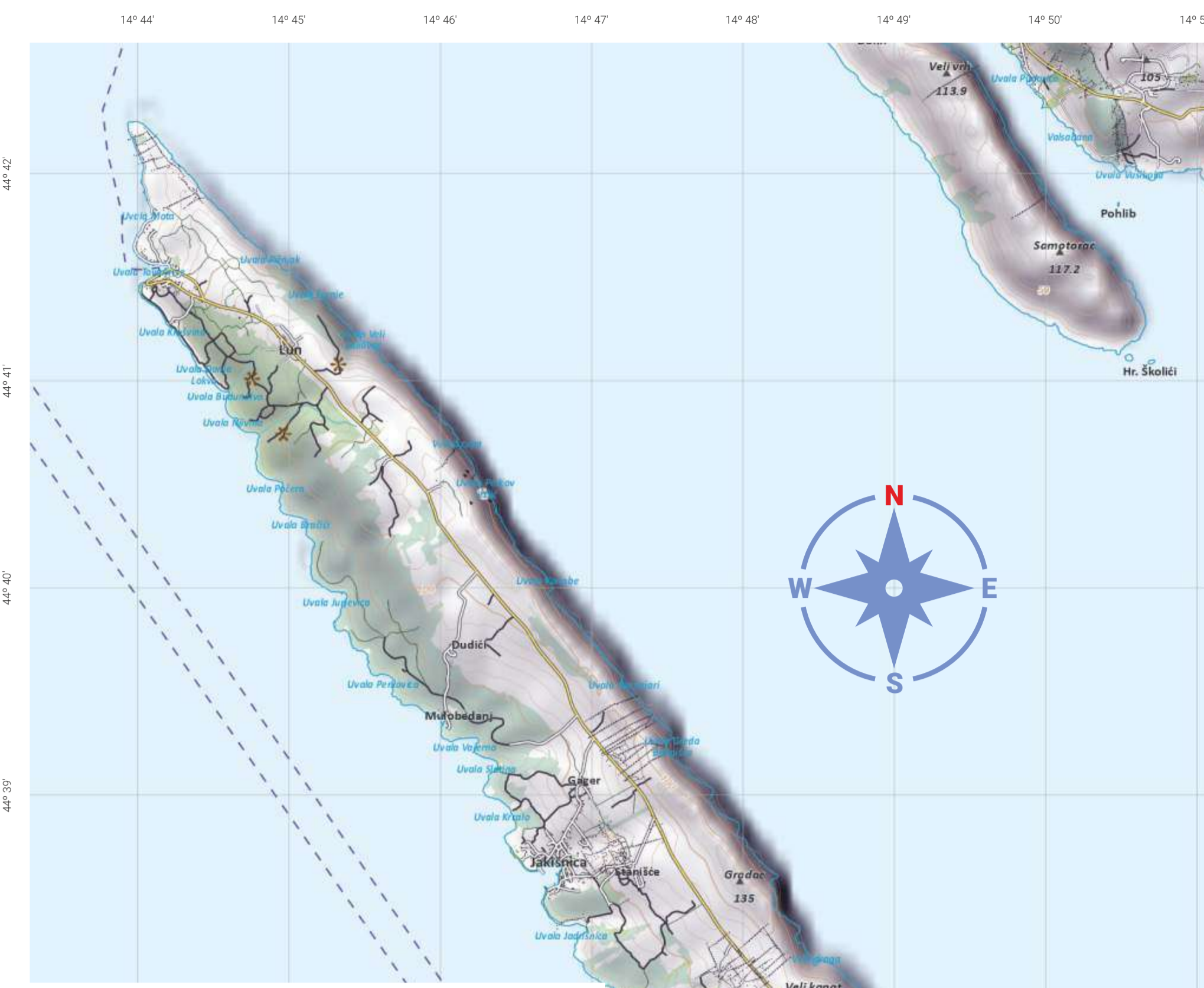
### NORME DI COMPARTAMENTO

Siamo certi che l'esperienza di percorrere in bici, correndo oppure a piedi tra i percorsi ufficiali di Pag resterà piacevolmente impressa nella vostra mente, così come siamo certi che resterete particolarmente colpiti dagli incantevoli motivi che incontrerete lungo l'itinerario. Affinché la vostra visita a questo sentiero sia sia piacevole e si svolga in sicurezza, vi consigliamo di attenervi al più alto standard di comportamento...



- Level of difficulty | Schwierigkeitsgrad | Težavnost staze |
- Easy | Leicht | Lakše
- Moderate | Mäßig | Umjereno
- Difficult | Schwierig | Teško





### Paški trokut

Paški trokut | Das Peger Dreieck | Il triangolo di Pag

**54** 0:30 h

Videlići

3,6 km 160 m 185 m 50 m


### Kozje berdo

Kozje berdo | Kozje berdo | Kozje berdo

**55** 2:00 h

Zubovci - igralište | Zubovci - playground | Zubovci - Spielplatz | Zubovci - terreno di gioco

4,1 km 137 m 103 m 5 m



### Staza Sv. Antona

St. Anthony's trail | Heiligen Antonius Route | Percorso di Sant' Antonio

**51** 1:00 h

Novalja - crkva sv. Antona | Novalja - St. Anthony's church | Novalja - St. Anton Kirche | Novalja - chiesa di Sant' Antonio

5,3 km 40 m 41 m 5 m

### Novaljsko polje

Novalja's filed | Novaljsko polje | La plana di Novalja

**52** 1:00 h

Novalja - crkva sv. Antona | Novalja - St. Anthony's church | Novalja - St. Anton Kirche | Novalja - chiesa di Sant' Antonio

4,9 km 100 m 89 m 5 m

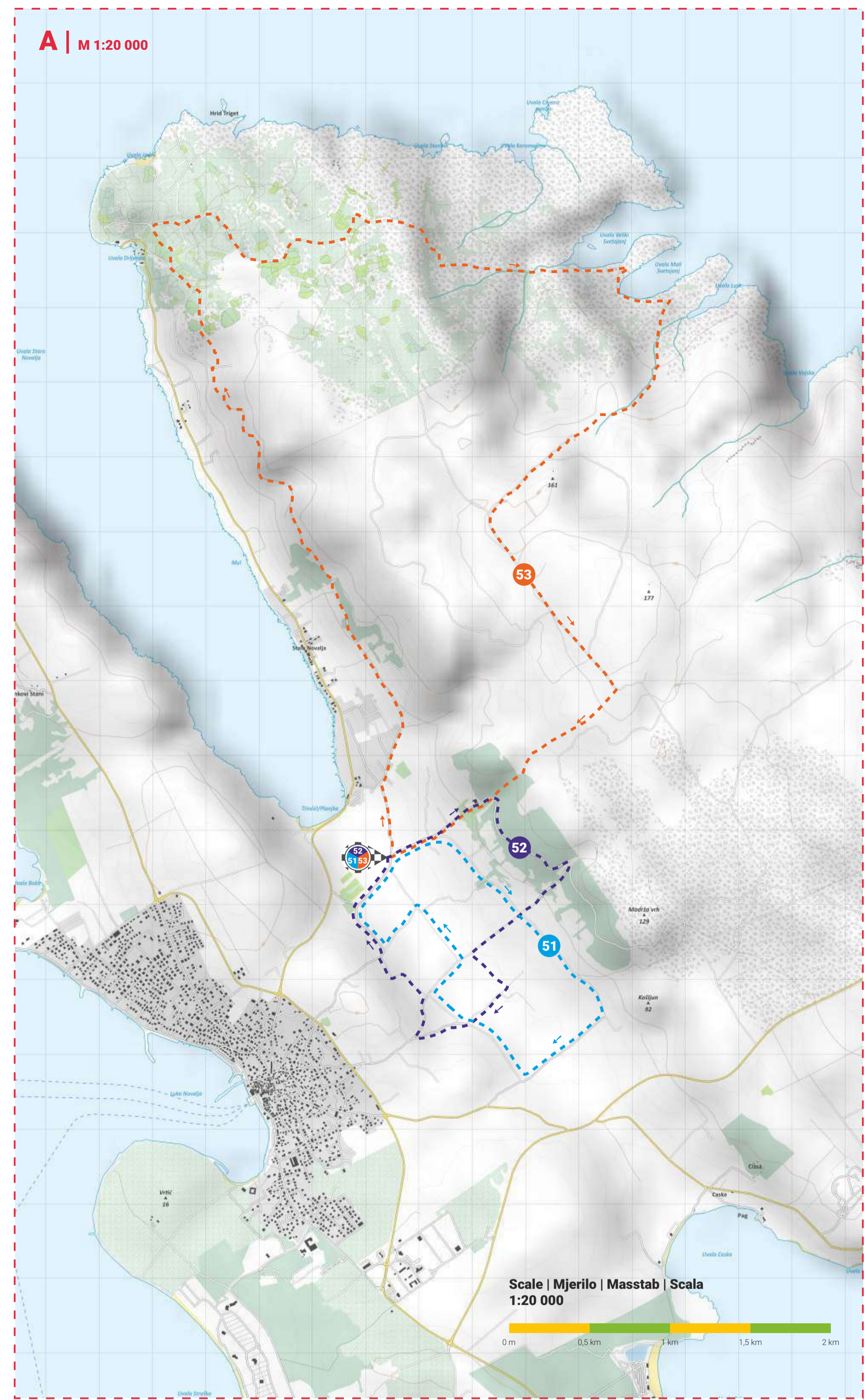
### Svetojanj

Svetojanj | Svetojanj | Svetojanj

**53** 2:30 h

Novalja - crkva sv. Antona | Novalja - St. Anthony's church | Novalja - St. Anton Kirche | Novalja - chiesa di Sant' Antonio

13,6 km 386 m 152 m 5 m



### Kolanjsko polje

Kolanjsko polje | Kolanjsko polje | Kolanjsko polje

**61** 1:00 - 1:30 h

Kolan - livor | Kolan - spring | Kolan - Quelle | Kolan - fonte

7,4 km 80 m 88 m 3 m

### Putevima kolanjske prošlosti

Paths of Kolan's Past | Wege aus Kolan's Vergangenheit | Percorsi del passato di Kolan

**63** 3:00 h

Kolanjsko polje

13,2 km 120 m 71 m 1 m



### Life on Mars 12 km

Life on Mars 12 km | Life on Mars 12 km | Life on Mars 12 km

**56** 2:00 h

Metulje

12,1 km 500 m 158 m 0 m

### Life on Mars II

Life on Mars II | Life on Mars II | Life on Mars II

**57** 3:00 h

Zupjan

9,4 km 290 m 148 m 7 m